

Prom 2016

Directions and Information

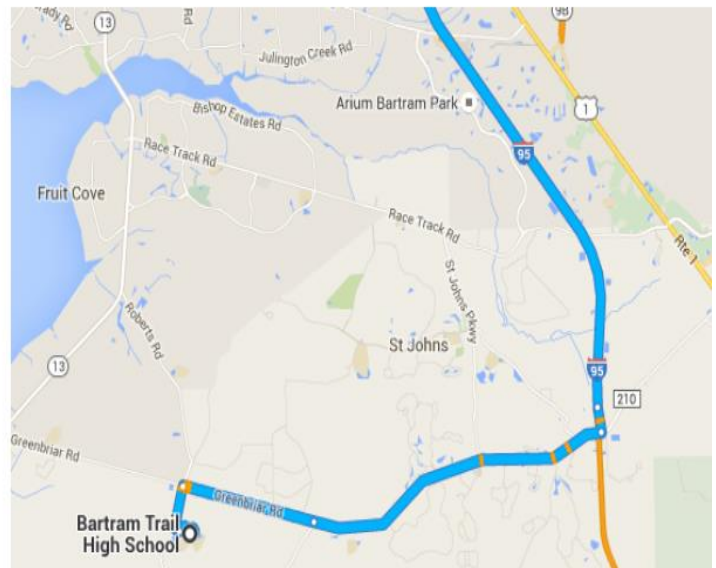
Prime F. Osborn III Convention Center

Bartram Trail High School

7399 Longleaf Pine Pkwy, St Johns, FL 32259

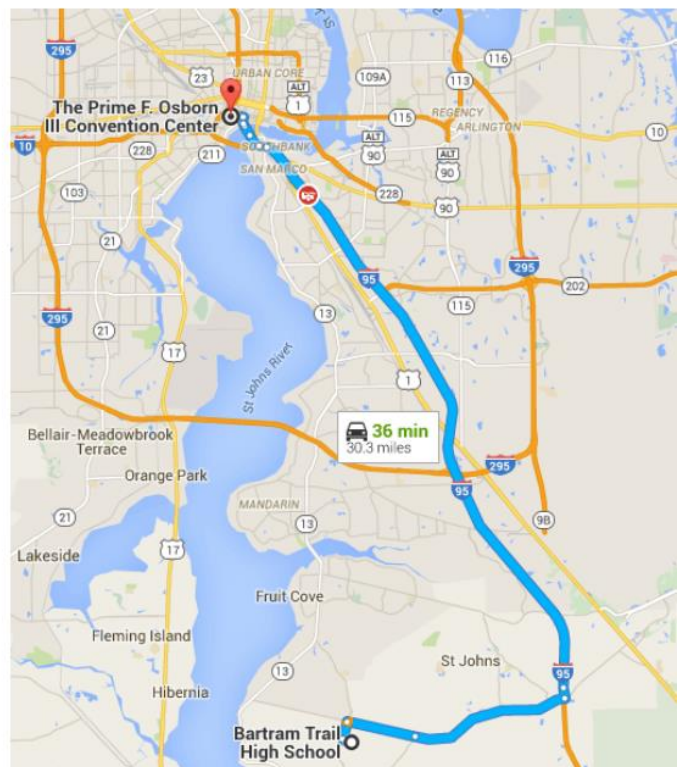
Get on I-95 N from Greenbriar Rd and County Rd 210 E

- | | | |
|---|--|-----------------|
| ↑ | 1. Head north | 15 min (8.6 mi) |
| ↔ | 2. Keep right | 128 ft |
| ↶ | 3. Slight left | 472 ft |
| ↗ | 4. Turn right toward Longleaf Pine Pkwy | 0.3 mi |
| ↗ | 5. Turn right onto Longleaf Pine Pkwy | 456 ft |
| ↗ | 6. Turn right at the 1st cross street onto Greenbriar Rd | 0.6 mi |
| ↑ | 7. Continue onto County Rd 210 E | 2.2 mi |
| ↶ | 8. Use the left 2 lanes to turn left onto the Interstate 95 N ramp to Jacksonville | 5.1 mi |
| | | 0.3 mi |



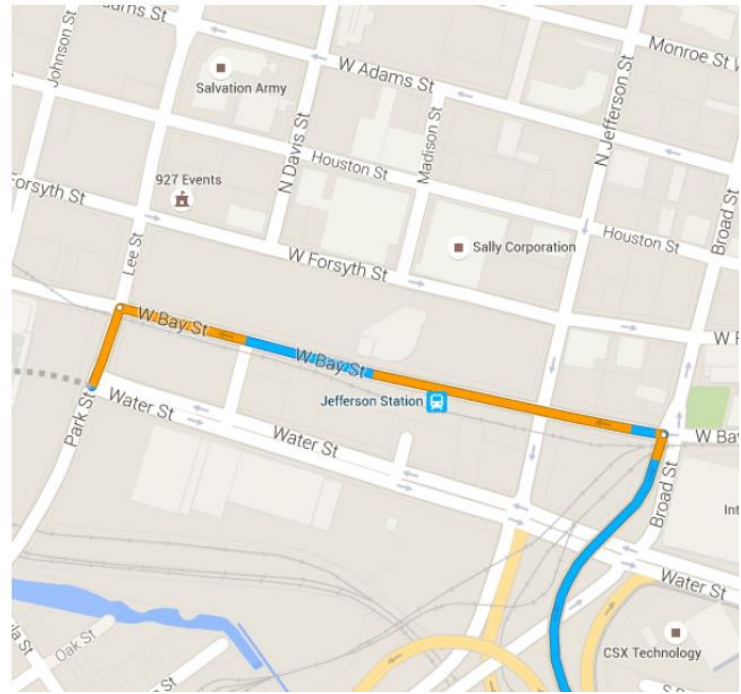
Follow I-95 N to W Bay St in Jacksonville. Exit from FL-13 N

- | | | |
|---|---|------------------|
| ↶ | 9. Merge onto I-95 N | 20 min (21.4 mi) |
| ↶ | 10. Use the 2nd from the right lane to keep right at the fork, continue on FL-10 W and follow signs for Prudential Dr/Main St/Riverside Ave/Mary St | 20.0 mi |
| ↶ | 11. Use the middle lane to continue on Acosta Expy and follow signs for Riverside Ave/Mary St/Interstate 95/Acosta Bridge | 0.2 mi |
| ↑ | 12. Continue onto FL-13 N | 0.5 mi |
| ↶ | 13. Use the 2nd from the left lane to take the exit toward W Bay St | 0.3 mi |
| ↶ | 14. Use the middle lane to keep right at the fork and follow signs for Interstate 95/Broad St | 279 ft |
| | | 0.2 mi |



Continue on W Bay St. Drive to Lee St

- 2 min (0.3 mi)
- 15. Turn left onto W Bay St 0.3 mi
- 16. Turn left onto Lee St 230 ft



The Prime F. Osborn III Convention Center

1000 Water Street, Jacksonville, FL 32204

Parking: Parking is included in your ticket price.

The event will take place in the Stained Glass Corridor and the Grand Lobby of the Prime Osborn Center.